

Arrival: Carpool Map

7:30 am – 7:55 am

Colgate

Colgate Carpool Line

K – 4th Student Drop-off Zone

PreK Drop-Off Zone



Courtyard
Entrance

Courtyard
Entrance

Hyer Elementary School

Main Entrance

Playground and
Sport Court

Student Drop-off Zone

Caruth Carpool Line


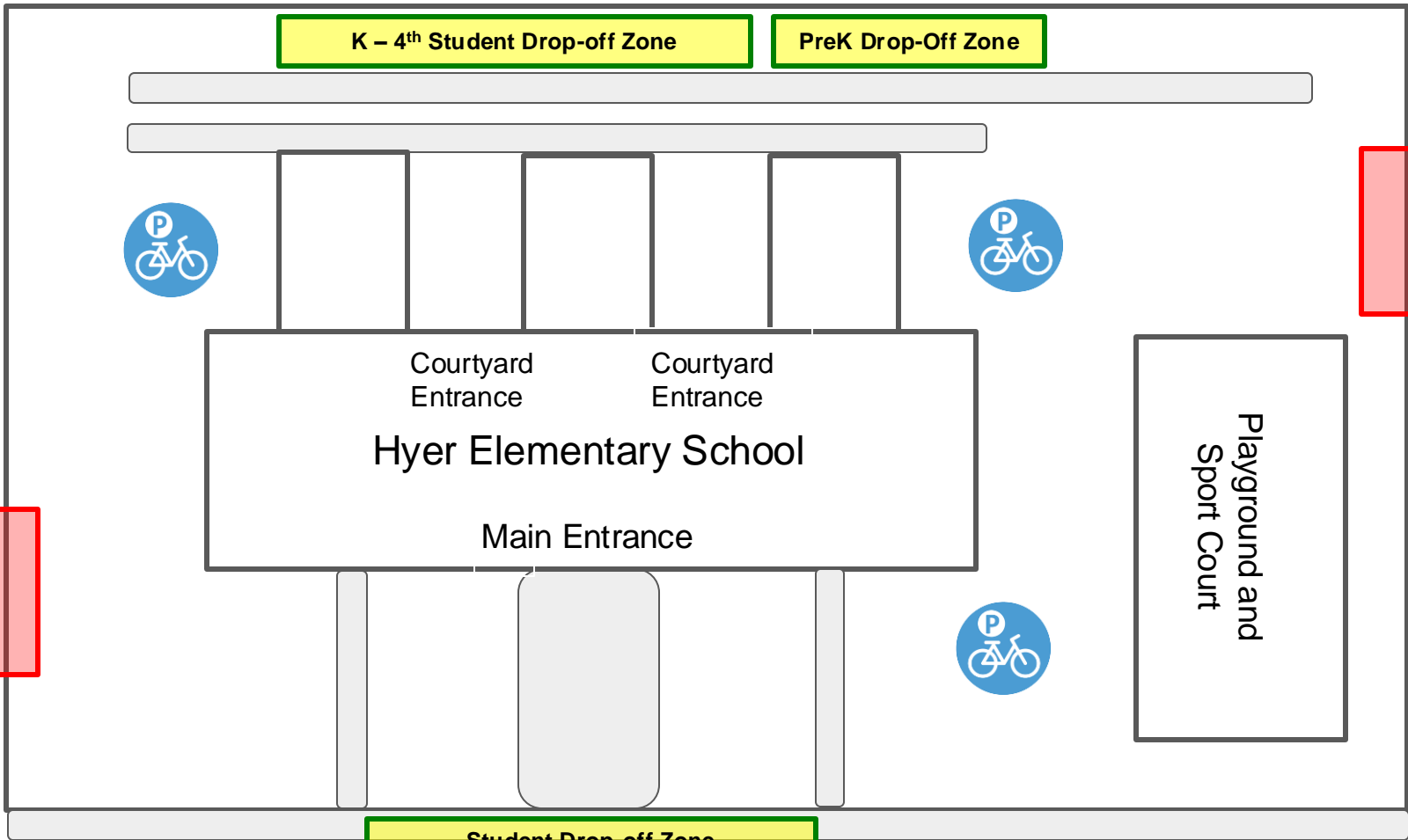
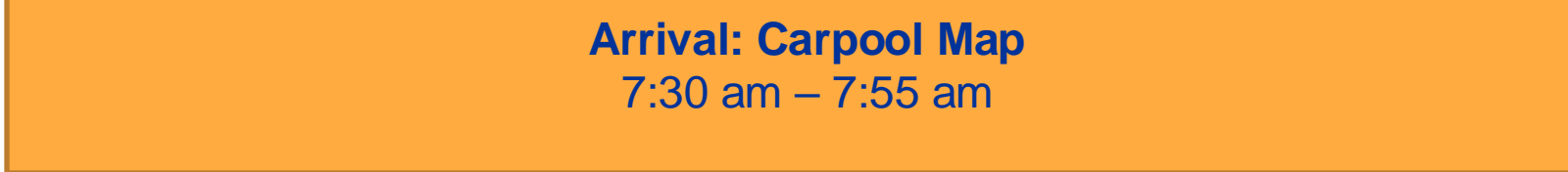
Caruth Blvd

Pickwick

Tulane

NO Right
Turn on
Pickwick

NO Right
Turn on
Tulane

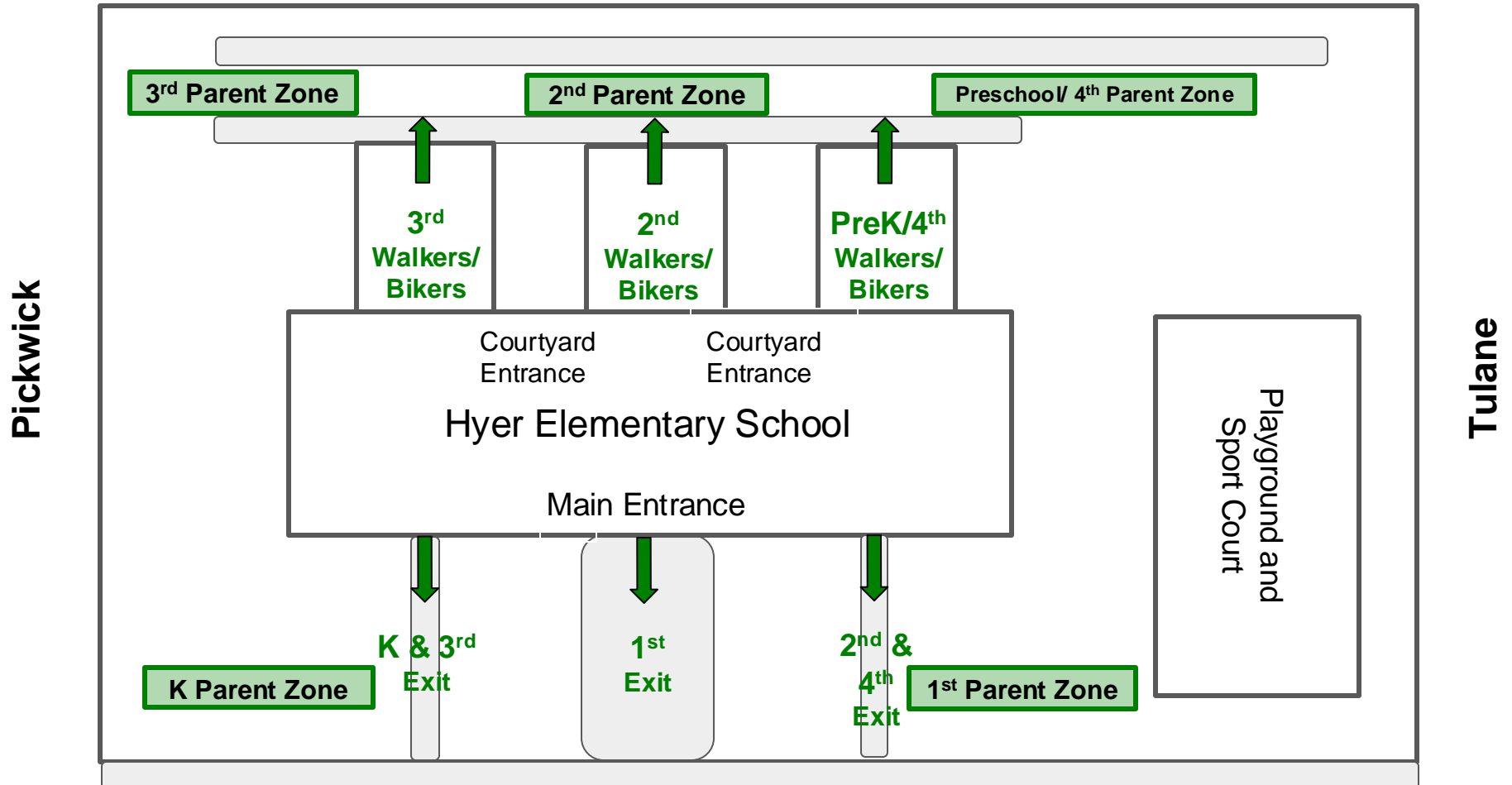


Dismissal: Student Exits & Parent Zones Map

3:15 All Dismissals Begin (Preschool – 4th)

Colgate

Students not using carpool (Bikers and Walkers): Students in 2nd – 4th without a younger sibling to pick up will release on the Colgate side from their pod doors and head home – biking or walking. Students picking up a K-1st sibling will exit with a grade level teacher out the Caruth side, collect their sibling and head home. They will be allowed to pass through the playground only if they need to access bikes on Colgate. K-1st students must be picked up by a parent or older student. Parents who are walking to pick up their students will wait in the designated zone for their grade level. Please do not approach the class or teacher but wait for the teacher to dismiss your student to you. Additionally, please **DO NOT** pass to the other side of the lawn during carpool pick up.



Students using carpool: K-4th carpool students will exit out the Caruth side and wait with the grade level teachers for their name to be called and head to the designated carpool cone to meet their ride. Carpool will ONLY be on the Caruth side of the building in the afternoon.

Caruth Blvd

Dismissal: Carpool Map

3:15 Dismissal

Colgate

ONLY Cars for Preschool and accessible parking on the school-side of Colgate; walkers and bikers only

Pickwick

Tulane

Courtyard Entrance Courtyard Entrance
Hyer Elementary School
Main Entrance

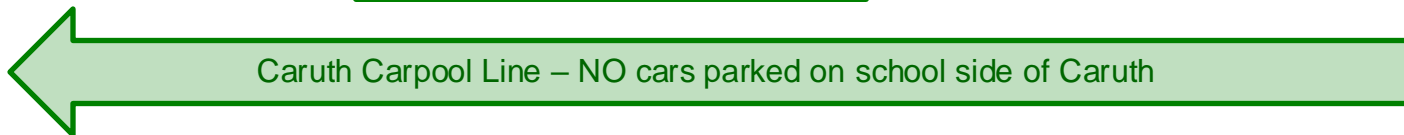

NO Queue lane access from northbound on Tulane or westbound on Caruth

NO Right Turn on Pickwick

Student Loading Zone

Caruth Carpool Line – NO cars parked on school side of Caruth

Caruth Blvd



2024-2025 Hyer Crossing Guard Map

